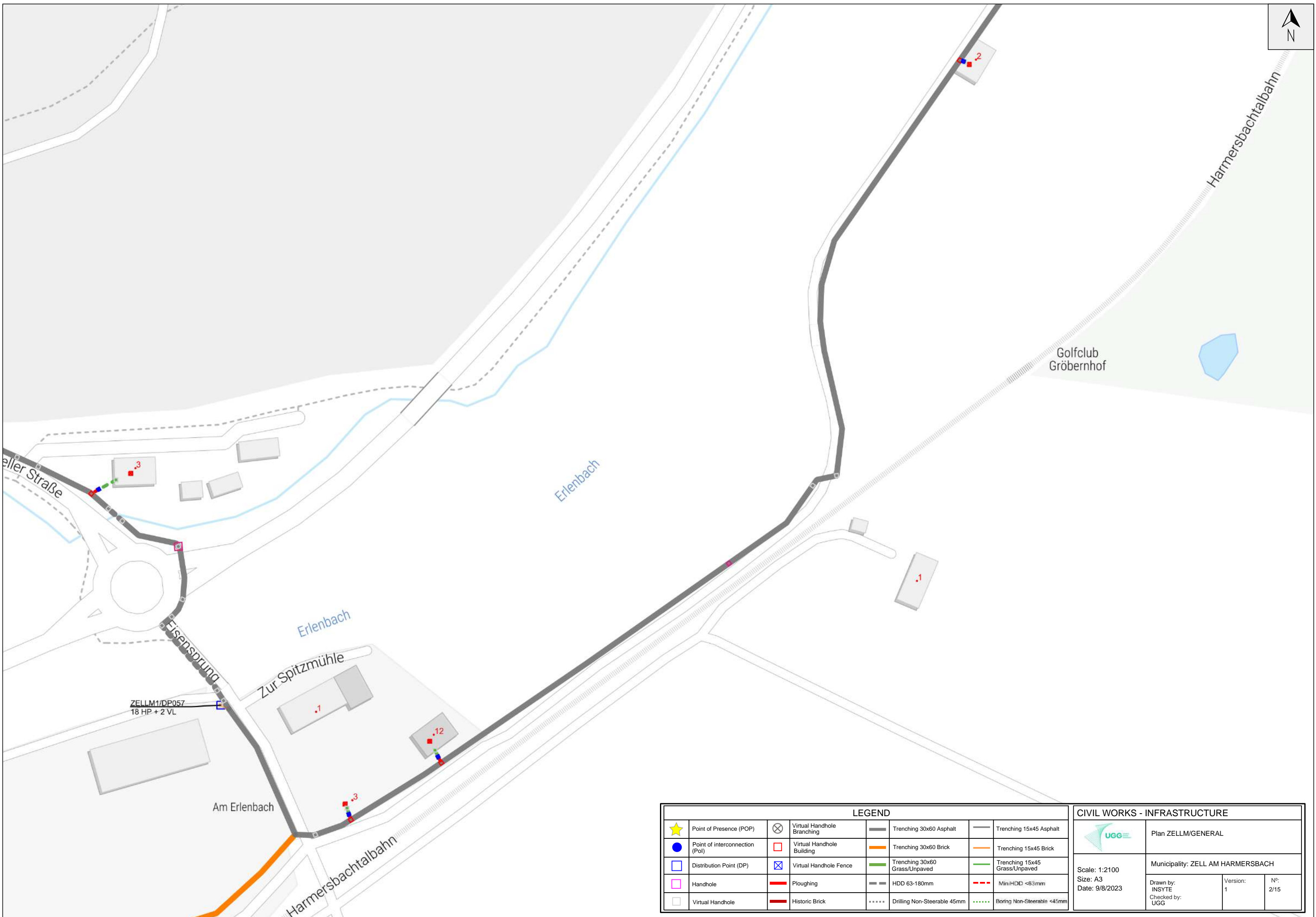


LEGEND			
	Point of Presence (POP)		Virtual Handhole Branching
	Point of interconnection (Pol)		Virtual Handhole Building
	Distribution Point (DP)		Virtual Handhole Fence
	Handhole		Ploughing
	Virtual Handhole		Historic Brick
	Trenching 30x60 Asphalt		Trenching 30x60 Brick
	Trenching 30x60 Grass/Unpaved		Trenching 15x45 Asphalt
	Trenching 15x45 Brick		Trenching 15x45 Grass/Unpaved
	HDD 63-180mm		MiniHDD <83mm
	Drilling Non-Steerable 45mm		Boring Non-Steerable <45mm

CIVIL WORKS - INFRASTRUCTURE			
		Plan ZELLM/GENERAL	
Scale: 1:2100 Size: A3 Date: 9/8/2023		Municipality: ZELL AM HARMERSBACH	
Drawn by: INSYTE	Version: 1	N°: 1/15	
Checked by: UGG			



LEGEND			
	Point of Presence (POP)		Virtual Handhole Branching
	Point of interconnection (PoI)		Virtual Handhole Building
	Distribution Point (DP)		Virtual Handhole Fence
	Handhole		Ploughing
	Virtual Handhole		Historic Brick
	Trenching 30x60 Asphalt		HDD 63-180mm
	Trenching 30x60 Brick		Drilling Non-Steerable 45mm
	Trenching 30x60 Grass/Unpaved		Boring Non-Steerable <45mm
	Trenching 15x45 Asphalt		MiniHDD <83mm
	Trenching 15x45 Brick		
	Trenching 15x45 Grass/Unpaved		

CIVIL WORKS - INFRASTRUCTURE		
	Plan ZELLM/GENERAL	
Municipality: ZELL AM HARMERSBACH		
Scale: 1:2100 Size: A3 Date: 9/8/2023	Drawn by: INSYTE Checked by: UGG	Version: 1 N°: 2/15



Golfclub
Gröbernhof

Golfclub
Gröbernhof

Golfclub
Gröbernhof

Hammergarten

Erlenbach

Harmersbachtalbahn

Harmersbachtalbahn

Harmersbachtalbahn

1

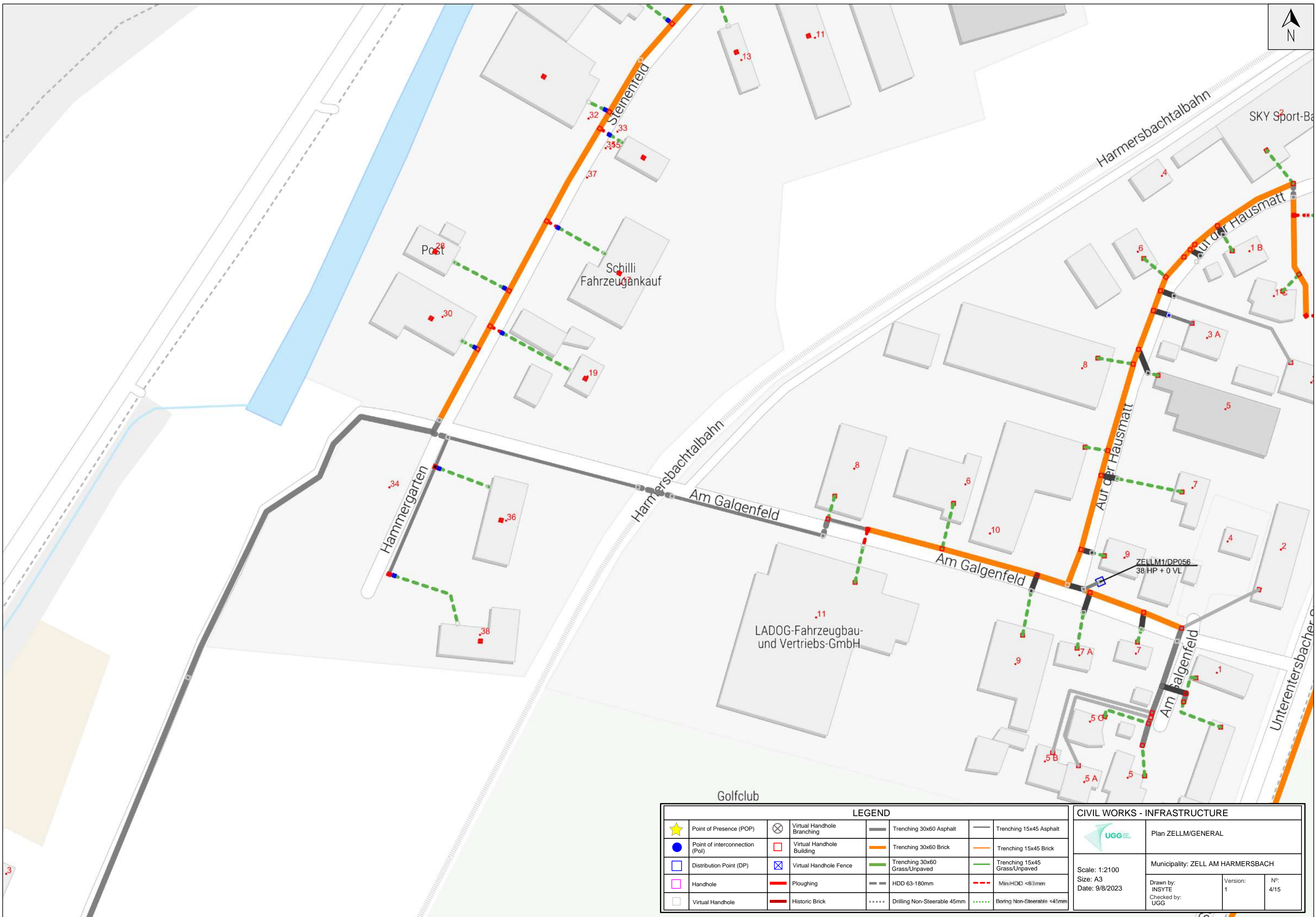
2

2

3

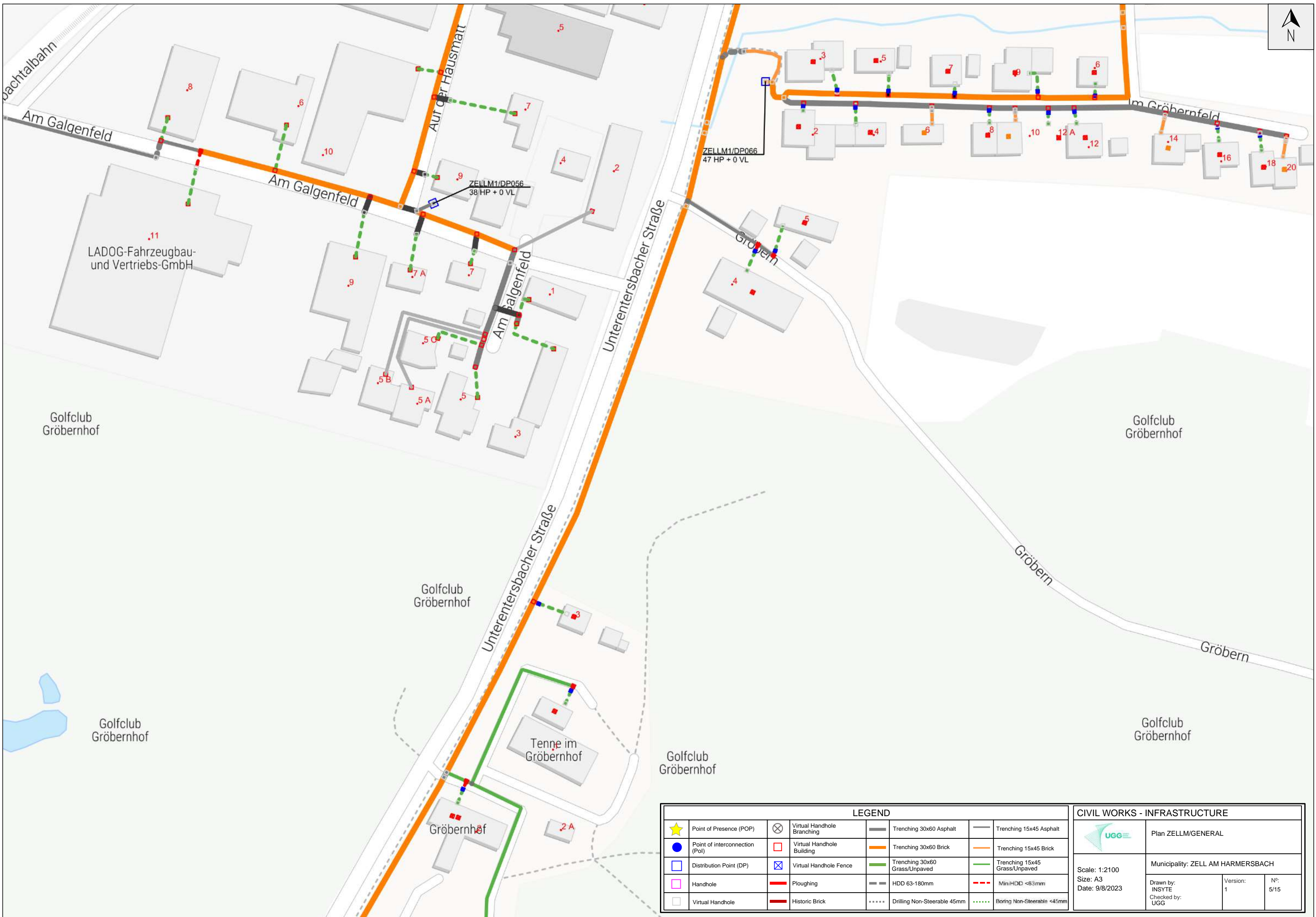
LEGEND				CIVIL WORKS - INFRASTRUCTURE			
	Point of Presence (POP)		Virtual Handhole Branching		Trenching 30x60 Asphalt		Trenching 15x45 Asphalt
	Point of interconnection (PoI)		Virtual Handhole Building		Trenching 30x60 Brick		Trenching 15x45 Brick
	Distribution Point (DP)		Virtual Handhole Fence		Trenching 30x60 Grass/Unpaved		Trenching 15x45 Grass/Unpaved
	Handhole		Ploughing		HDD 63-180mm		MiniHDD <83mm
	Virtual Handhole		Historic Brick		Drilling Non-Steerable 45mm		Boring Non-Steerable <45mm

		Plan ZELLM/GENERAL	
Municipality: ZELL AM HARMERSBACH			
Scale: 1:2100	Drawn by: INSYTE	Version: 1	Nº: 3/15
Size: A3	Checked by: UGG		
Date: 9/8/2023			



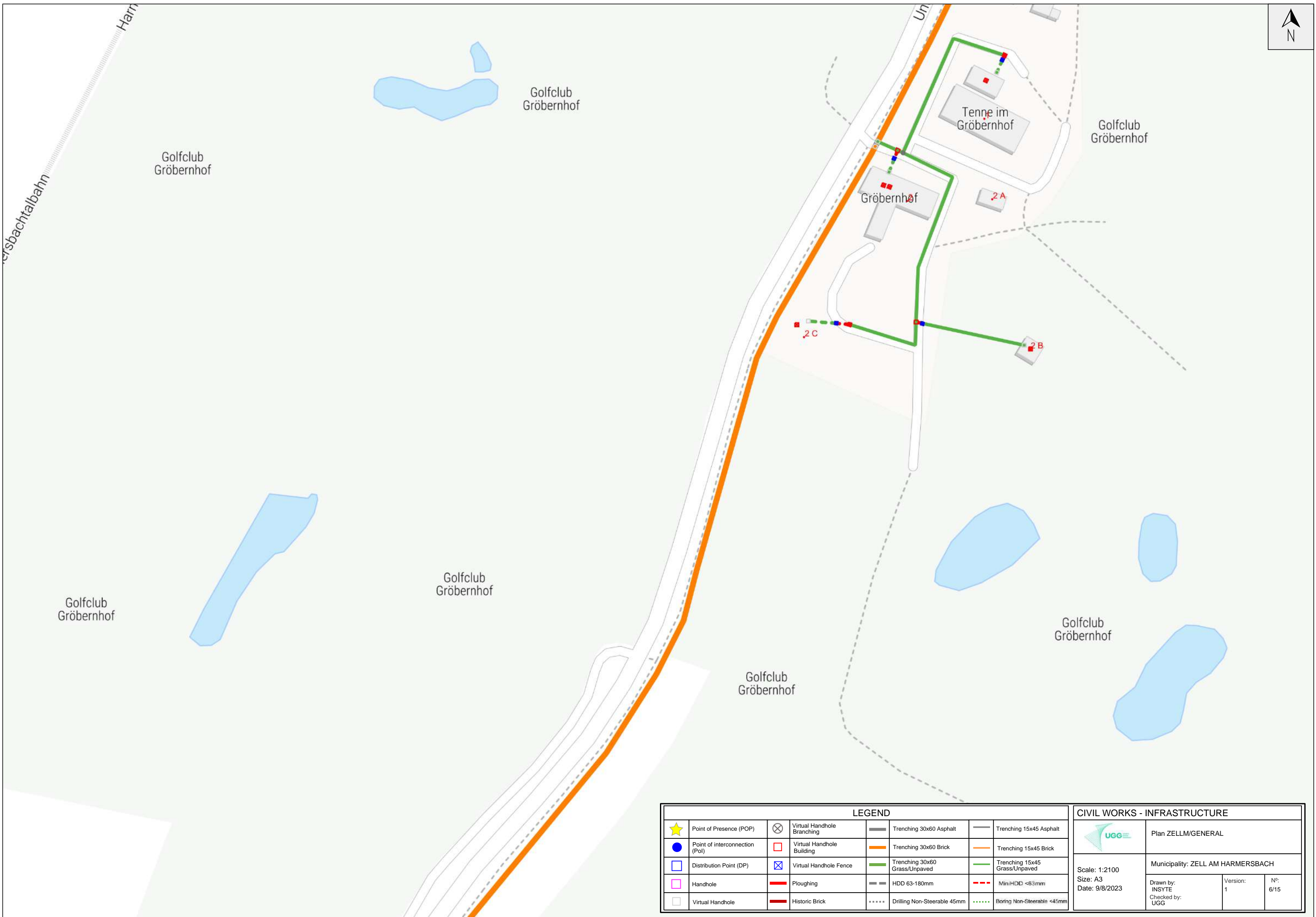
LEGEND			
	Point of Presence (POP)		Virtual Handhole Branching
	Point of interconnection (PoI)		Virtual Handhole Building
	Distribution Point (DP)		Virtual Handhole Fence
	Handhole		Ploughing
	Virtual Handhole		HDD 63-180mm
			Historic Brick
			Drilling Non-Steerable 45mm
			Boring Non-Steerable <45mm
			Trenching 30x60 Asphalt
			Trenching 30x60 Brick
			Trenching 30x60 Grass/Unpaved
			Trenching 15x45 Asphalt
			Trenching 15x45 Brick
			Trenching 15x45 Grass/Unpaved
			MiniHDD <63mm

CIVIL WORKS - INFRASTRUCTURE			
	Plan ZELLM/GENERAL		
Municipality: ZELLM AM HARMERSBACH			
Scale: 1:2100	Drawn by: INSYTE	Version: 1	Nº: 4/15
Size: A3	Checked by: UGG		
Date: 9/8/2023			



LEGEND			
★	Point of Presence (POP)	⊗	Virtual Handhole Branching
●	Point of interconnection (PoI)	□	Virtual Handhole Building
□	Distribution Point (DP)	⊠	Virtual Handhole Fence
□	Handhole	—	Ploughing
□	Virtual Handhole	—	Historic Brick
—	Trenching 30x60 Asphalt	—	Trenching 15x45 Asphalt
—	Trenching 30x60 Brick	—	Trenching 15x45 Brick
—	Trenching 30x60 Grass/Unpaved	—	Trenching 15x45 Grass/Unpaved
—	HDD 63-180mm	—	MiniHDD <83mm
—	Drilling Non-Steerable 45mm	—	Boring Non-Steerable <45mm

CIVIL WORKS - INFRASTRUCTURE			
		Plan ZELM/GENERAL	
Scale: 1:2100 Size: A3 Date: 9/8/2023		Municipality: ZELL AM HARMERSBACH	
Drawn by: INSYTE	Version: 1	Checked by: UGG	Nº: 5/15



LEGEND					
	Point of Presence (POP)		Virtual Handhole Branching		Trenching 15x45 Asphalt
	Point of interconnection (PoI)		Virtual Handhole Building		Trenching 15x45 Brick
	Distribution Point (DP)		Virtual Handhole Fence		Trenching 15x45 Grass/Unpaved
	Handhole		Ploughing		HDD 63-180mm
	Virtual Handhole		Historic Brick		Drilling Non-Steerable 45mm
			MiniHDD <83mm		Boring Non-Steerable <45mm

CIVIL WORKS - INFRASTRUCTURE			
		Plan ZELM/GENERAL	
Scale: 1:2100 Size: A3 Date: 9/8/2023		Municipality: ZELL AM HARMERSBACH	
Drawn by: INSYTE	Version: 1	Checked by: UGG	Nº: 6/15

club
rnhof



Golfclub
Gröbernhof

Golfclub
Gröbernhof

Golfclub
Gröbernhof

ZELLM1/DP068
41 HP + 0 VL

ZELLM1/DP067
42 HP + 0 VL

LEGEND

	Point of Presence (POP)		Virtual Handhole Branching		Trenching 30x60 Asphalt		Trenching 15x45 Asphalt
	Point of interconnection (Pol)		Virtual Handhole Building		Trenching 30x60 Brick		Trenching 15x45 Brick
	Distribution Point (DP)		Virtual Handhole Fence		Trenching 30x60 Grass/Unpaved		Trenching 15x45 Grass/Unpaved
	Handhole		Ploughing		HDD 63-180mm		MiniHDD <83mm
	Virtual Handhole		Historic Brick		Drilling Non-Steerable 45mm		Boring Non-Steerable <45mm

CIVIL WORKS - INFRASTRUCTURE

	Plan ZELLM/GENERAL		
Municipality: ZELL AM HARMERSBACH			
Scale: 1:2100	Drawn by:	Version:	N°:
Size: A3	INSYTE	1	7/15
Date: 9/8/2023	Checked by:	UGG	



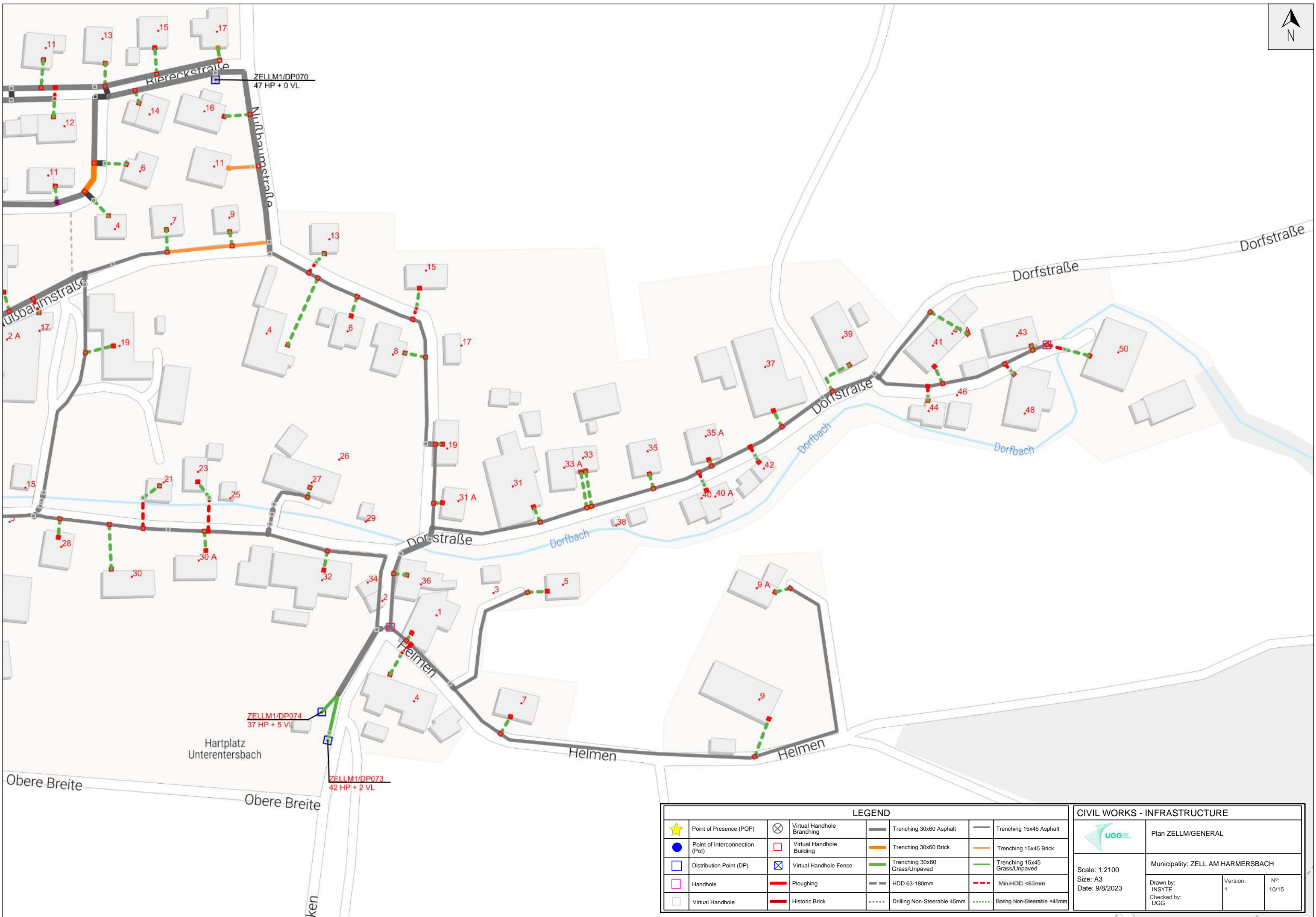
LEGEND			
★	Point of Presence (POP)	⊗	Virtual Handhole Branching
●	Point of interconnection (Pol)	□	Virtual Handhole Building
□	Distribution Point (DP)	⊠	Virtual Handhole Fence
□	Handhole	—	Ploughing
□	Virtual Handhole	—	Historic Brick
		—	Trenching 30x60 Asphalt
		—	Trenching 30x60 Brick
		—	Trenching 30x60 Grass/Unpaved
		—	HDD 63-180mm
		—	Drilling Non-Steerable 45mm
		—	Trenching 15x45 Asphalt
		—	Trenching 15x45 Brick
		—	Trenching 15x45 Grass/Unpaved
		—	MiniHDD <63mm
		—	Boring Non-Steerable <45mm

CIVIL WORKS - INFRASTRUCTURE			
		Plan ZELM/GENERAL	
Scale: 1:2100 Size: A3 Date: 9/8/2023		Municipality: ZELM AM HARMERSBACH	
Drawn by: INSYTE	Version: 1	Checked by: UGG	Nº: 8/15



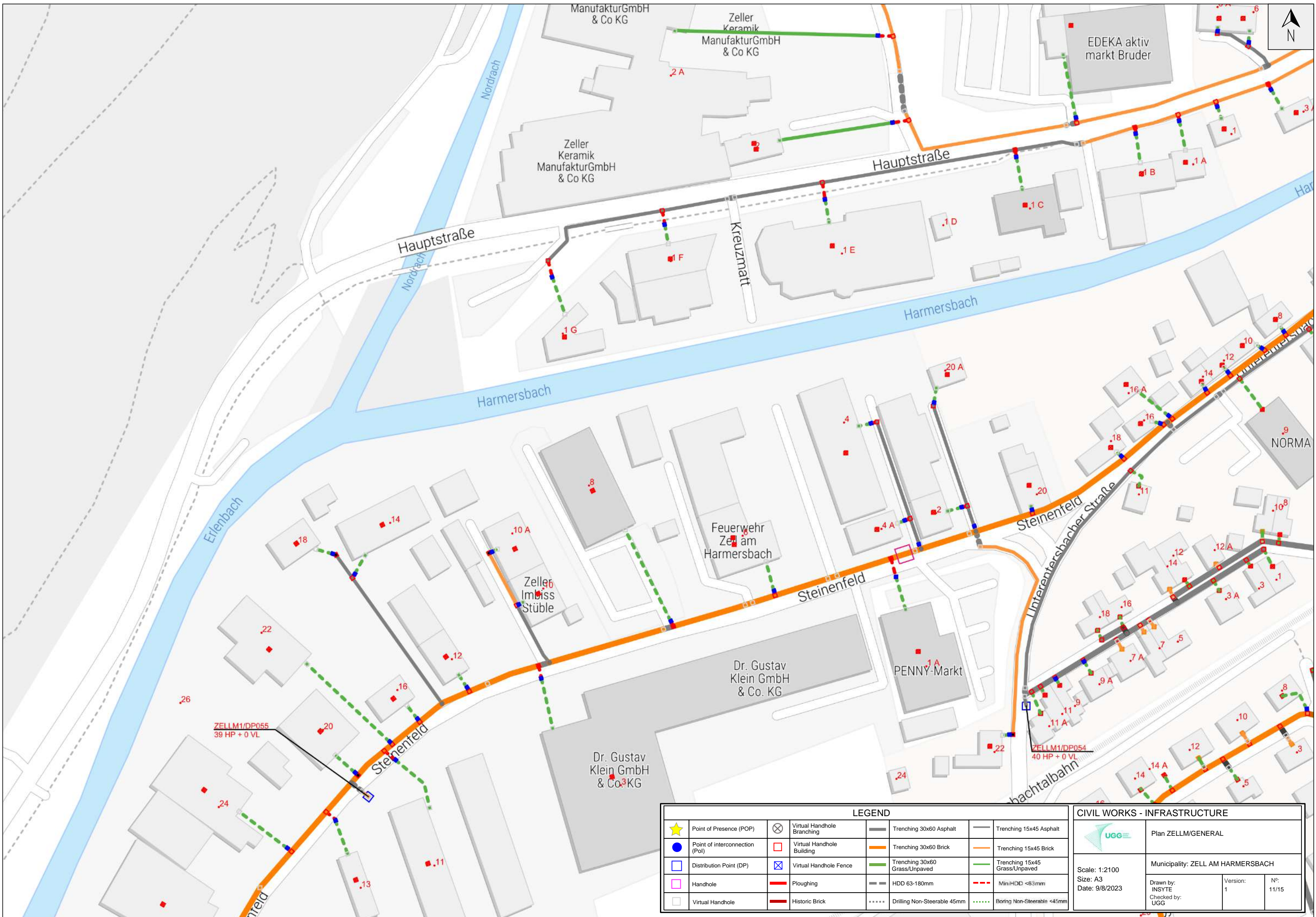
LEGEND			
★	Point of Presence (POP)	⊗	Virtual Handhole Branching
●	Point of interconnection (Pol)	□	Virtual Handhole Building
□	Distribution Point (DP)	⊠	Virtual Handhole Fence
□	Handhole	—	Ploughing
□	Virtual Handhole	—	Historic Brick
—	Trenching 30x60 Asphalt	—	Trenching 15x45 Asphalt
—	Trenching 30x60 Brick	—	Trenching 15x45 Brick
—	Trenching 30x60 Grass/Unpaved	—	Trenching 15x45 Grass/Unpaved
—	HDD 63-180mm	—	MiniHDD <63mm
—	Drilling Non-Steerable 45mm	—	Boring Non-Steerable <45mm

CIVIL WORKS - INFRASTRUCTURE			
		Plan ZELLM/GENERAL	
Municipality: ZELLM AM HARMERSBACH			
Scale: 1:2100	Drawn by: INSYTE	Version: 1	Nº: 9/15
Size: A3	Checked by: UGG		
Date: 9/8/2023			



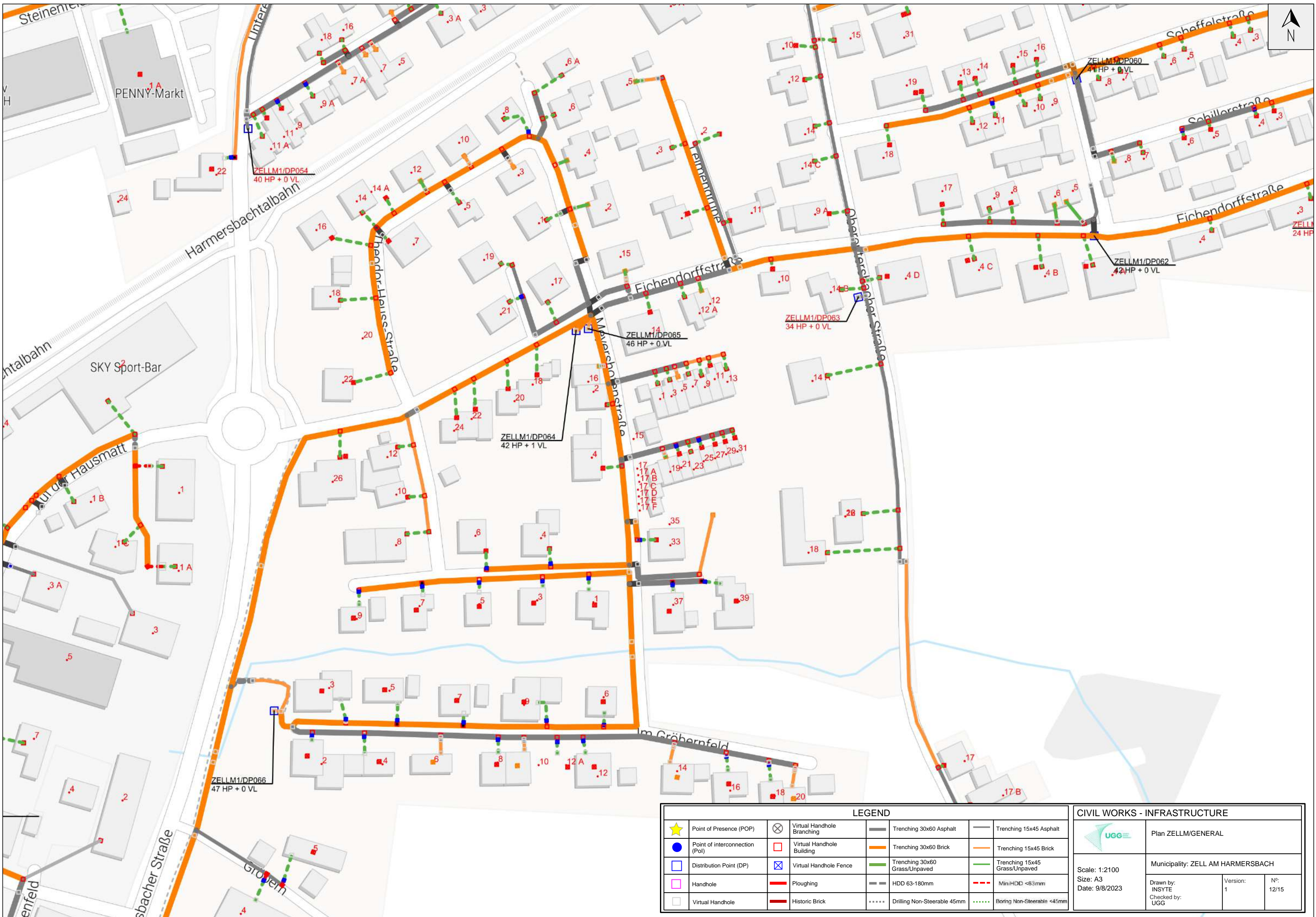
LEGEND			
★	Point of Presence (POP)	⊗	Virtual Handhole Branching
●	Point of interconnection (Pol)	□	Virtual Handhole Building
□	Distribution Point (DP)	⊠	Virtual Handhole Fence
□	Handhole	—	Ploughing
□	Virtual Handhole	—	Historic Brick
—	Trenching 30x60 Asphalt	—	Trenching 15x45 Asphalt
—	Trenching 30x60 Brick	—	Trenching 15x45 Brick
—	Trenching 30x60 Grass/Unpaved	—	Trenching 15x45 Grass/Unpaved
—	HDD 63-180mm	—	MiniHDD <83mm
—	Drilling Non-Steerable 45mm	—	Boring Non-Steerable <45mm

CIVIL WORKS - INFRASTRUCTURE			
		Plan ZELLM/GENERAL	
Scale: 1:2100 Size: A3 Date: 9/8/2023		Municipality: ZELL AM HARMERSBACH	
Drawn by: INSYTE	Version: 1	N°: 10/15	Checked by: UGG



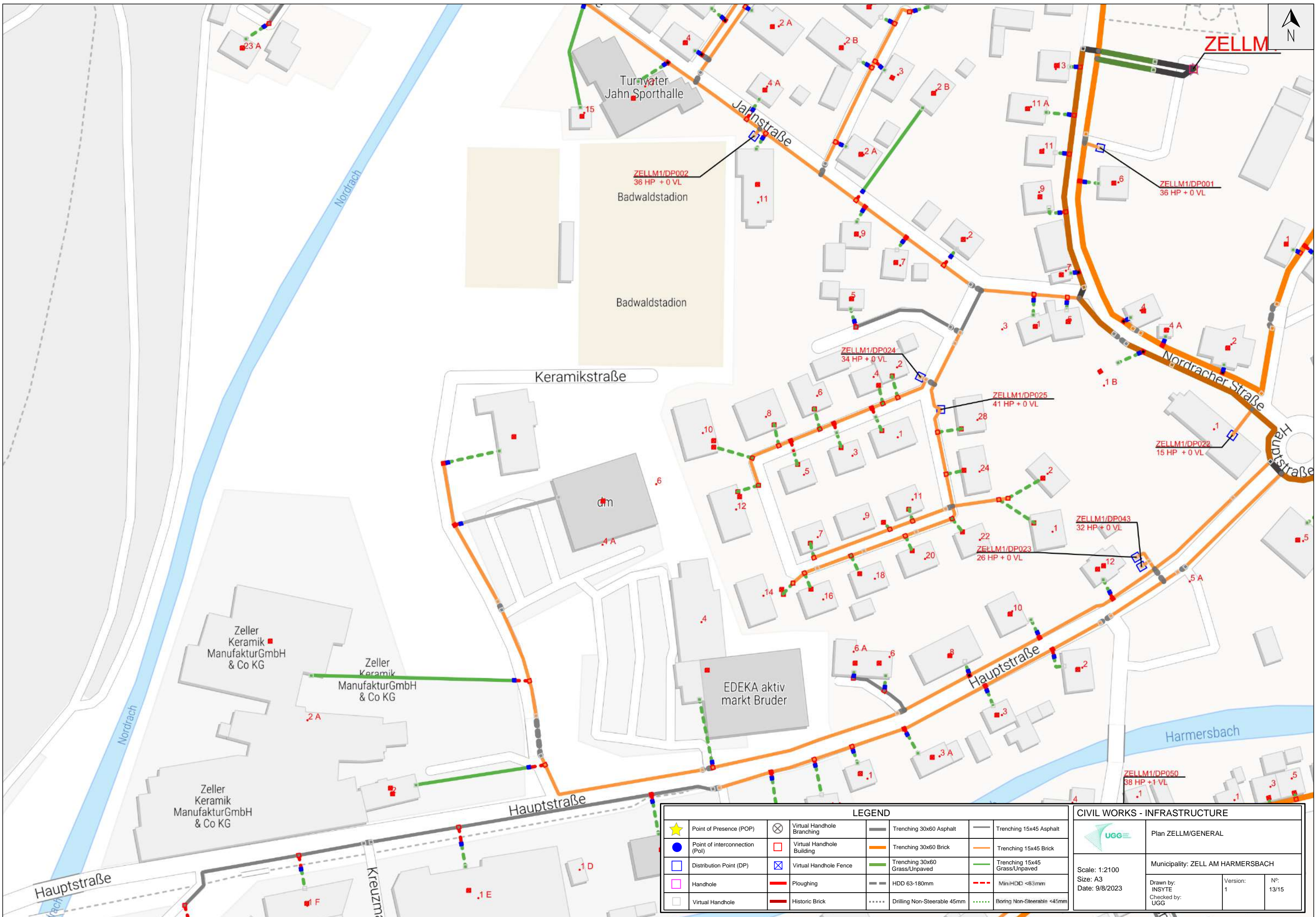
LEGEND			
★	Point of Presence (POP)	⊗	Virtual Handhole Branching
●	Point of interconnection (Pol)	□	Virtual Handhole Building
□	Distribution Point (DP)	⊠	Virtual Handhole Fence
□	Handhole	—	Ploughing
□	Virtual Handhole	—	Historic Brick
		—	Trenching 30x60 Asphalt
		—	Trenching 30x60 Brick
		—	Trenching 30x60 Grass/Unpaved
		—	HDD 63-180mm
		—	Drilling Non-Steerable 45mm
		—	Trenching 15x45 Asphalt
		—	Trenching 15x45 Brick
		—	Trenching 15x45 Grass/Unpaved
		—	MiniHDD <83mm
		—	Boring Non-Steerable <45mm

CIVIL WORKS - INFRASTRUCTURE			
		Plan ZELM/GENERAL	
Municipality: ZELL AM HARMERSBACH			
Scale: 1:2100	Drawn by: INSYTE	Version: 1	Nº: 11/15
Size: A3	Checked by: UGG		
Date: 9/8/2023			



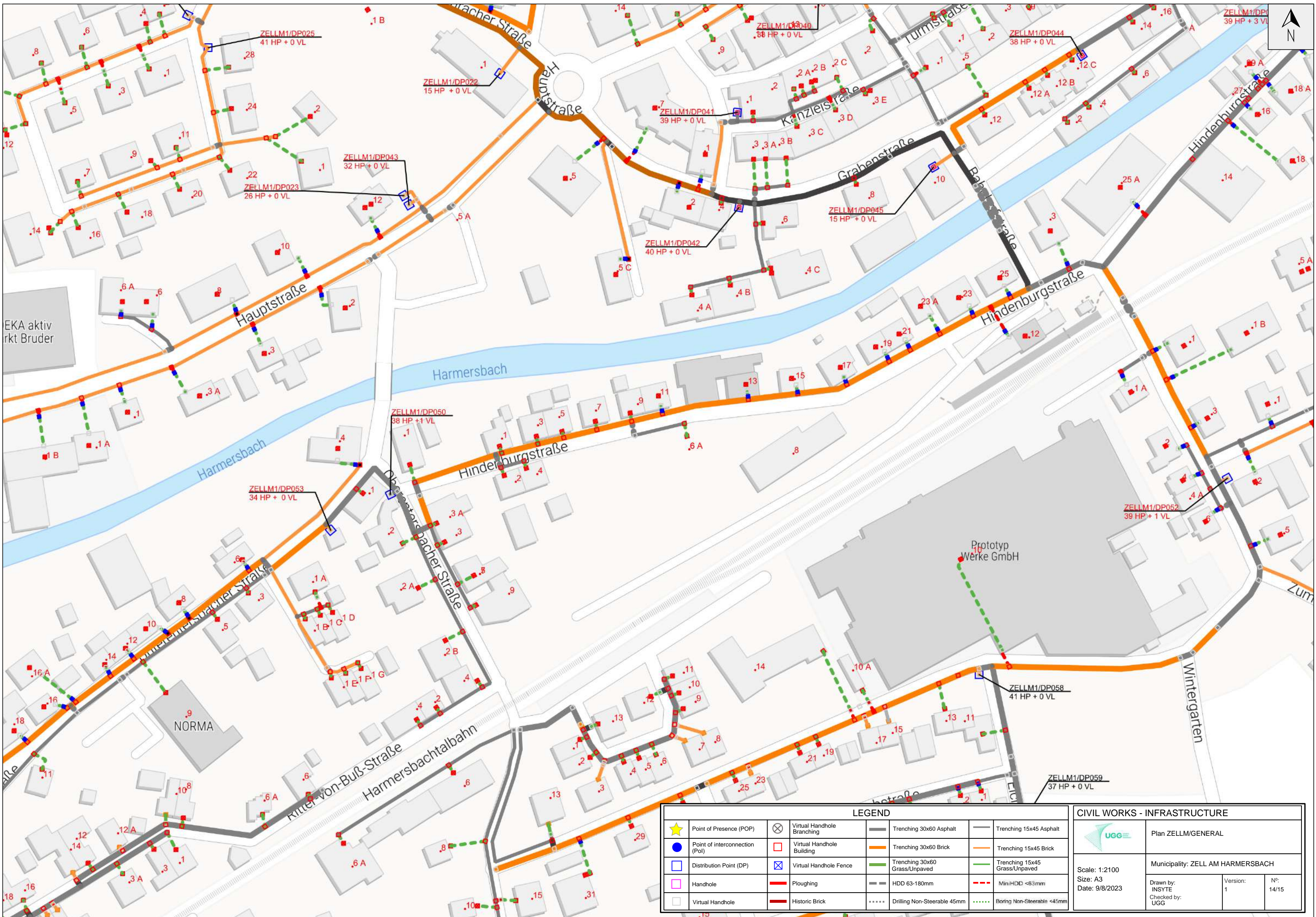
LEGEND			
★	Point of Presence (POP)	⊗	Virtual Handhole Branching
●	Point of interconnection (Pol)	□	Virtual Handhole Building
□	Distribution Point (DP)	⊠	Virtual Handhole Fence
□	Handhole	—	Ploughing
□	Virtual Handhole	—	Historic Brick
		—	Trenching 30x60 Asphalt
		—	Trenching 30x60 Brick
		—	Trenching 30x60 Grass/Unpaved
		—	HDD 63-180mm
		—	Drilling Non-Steerable 45mm
		—	Trenching 15x45 Asphalt
		—	Trenching 15x45 Brick
		—	Trenching 15x45 Grass/Unpaved
		—	MiniHDD <83mm
		—	Boring Non-Steerable <45mm

CIVIL WORKS - INFRASTRUCTURE			
		Plan ZELM/GENERAL	
Scale: 1:2100 Size: A3 Date: 9/8/2023		Municipality: ZELM AM HARMERSBACH	
Drawn by: INSYTE	Version: 1	N°: 12/15	Checked by: UGG



LEGEND			
★	Point of Presence (POP)	⊗	Virtual Handhole Branching
●	Point of interconnection (Pol)	□	Virtual Handhole Building
□	Distribution Point (DP)	⊠	Virtual Handhole Fence
□	Handhole	—	Ploughing
□	Virtual Handhole	—	Historic Brick
		—	Trenching 30x60 Asphalt
		—	Trenching 30x60 Brick
		—	Trenching 30x60 Grass/Unpaved
		—	HDD 63-180mm
		—	Drilling Non-Steerable 45mm
		—	Trenching 15x45 Asphalt
		—	Trenching 15x45 Brick
		—	Trenching 15x45 Grass/Unpaved
		—	MiniHDD <83mm
		—	Boring Non-Steerable <45mm

CIVIL WORKS - INFRASTRUCTURE			
		Plan ZELM/GENERAL	
Municipality: ZELM AM HARMERSBACH			
Scale: 1:2100	Size: A3	Version: 1	N°: 13/15
Date: 9/8/2023	Drawn by: INSYTE	Checked by: UGG	

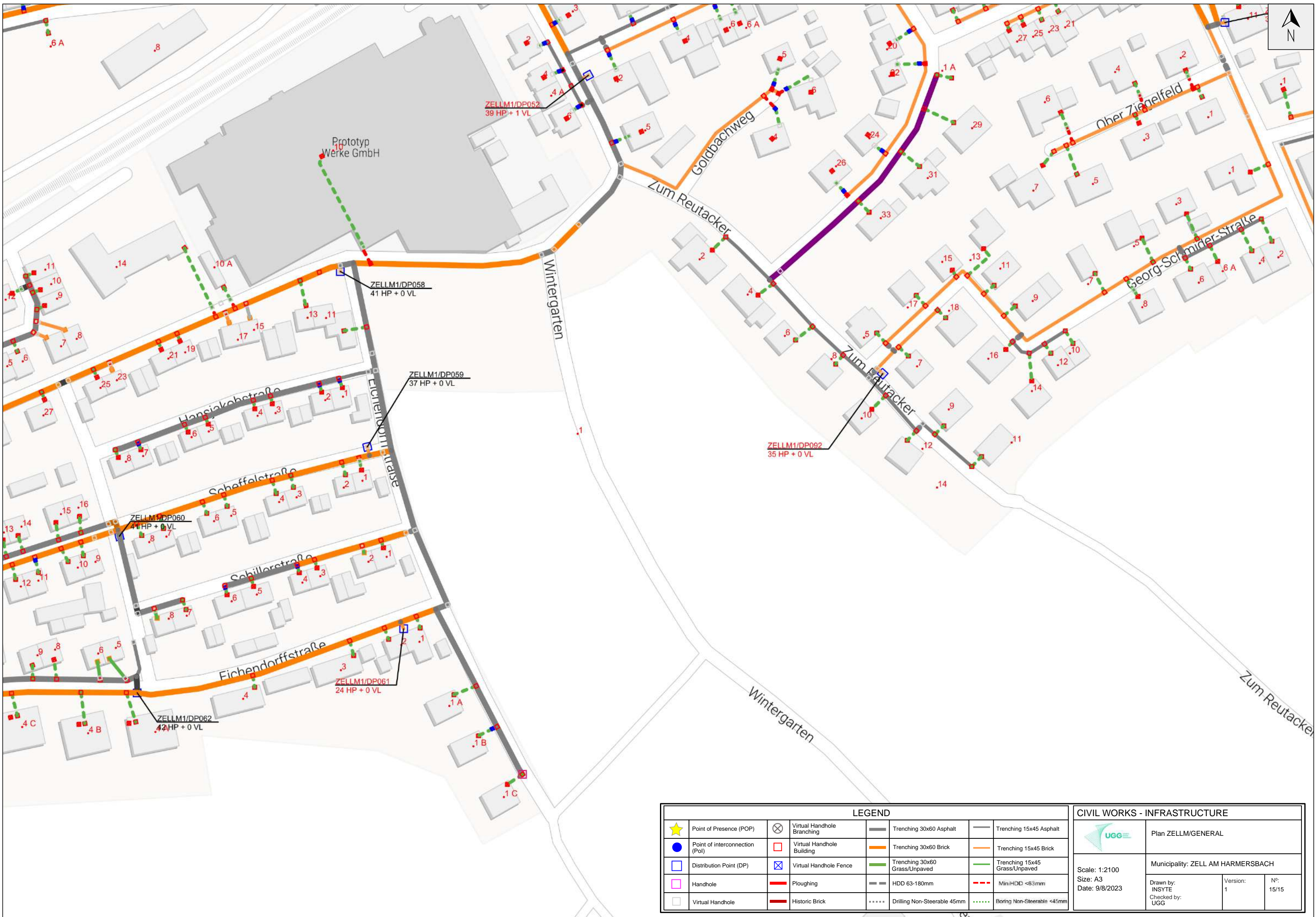


LEGEND

	Point of Presence (POP)		Virtual Handhole Branching		Trenching 30x60 Asphalt		Trenching 15x45 Asphalt
	Point of interconnection (Pol)		Virtual Handhole Building		Trenching 30x60 Brick		Trenching 15x45 Brick
	Distribution Point (DP)		Virtual Handhole Fence		Trenching 30x60 Grass/Unpaved		Trenching 15x45 Grass/Unpaved
	Handhole		Ploughing		HDD 63-180mm		MiniHDD <83mm
	Virtual Handhole		Historic Brick		Drilling Non-Steerable 45mm		Boring Non-Steerable <45mm

CIVIL WORKS - INFRASTRUCTURE

	Plan ZELM/GENERAL		
	Municipality: ZELM AM HARMERSBACH		
Scale: 1:2100 Size: A3 Date: 9/8/2023	Drawn by: INSYTE	Version: 1	N°: 14/15
	Checked by: UGG		



LEGEND			
★	Point of Presence (POP)	⊗	Virtual Handhole Branching
●	Point of interconnection (Pol)	□	Virtual Handhole Building
□	Distribution Point (DP)	⊠	Virtual Handhole Fence
□	Handhole	—	Ploughing
□	Virtual Handhole	—	Historic Brick
		—	Trenching 30x60 Asphalt
		—	Trenching 30x60 Brick
		—	Trenching 30x60 Grass/Unpaved
		—	HDD 63-180mm
		—	Drilling Non-Steerable 45mm
		—	Trenching 15x45 Asphalt
		—	Trenching 15x45 Brick
		—	Trenching 15x45 Grass/Unpaved
		—	MiniHDD <83mm
		—	Boring Non-Steerable <45mm

CIVIL WORKS - INFRASTRUCTURE			
		Plan ZELLM/GENERAL	
Scale: 1:2100 Size: A3 Date: 9/8/2023		Municipality: ZELLM AM HARMERSBACH	
Drawn by: INSYTE	Version: 1	No: 15/15	Checked by: UGG